












-  Long distance route
-  Public Right of Way
-  Byway
-  Bridleway
-  Footpath
-  Restricted Byway
-  Parish boundary
-  SDNPA boundary
-  National Trust Land
-  Recreation area
-  Open Country

Scale @ A3 19,500

© Crown copyright and database rights
2016 Ordnance Survey 100050083

Findon

Landscape Context
Public Rights of Way
and Open Access Land

