






-  SDNPA boundary
-  Floodzone 3
-  Contour
-  UNP allocation sites (dry valley bottom)
-  Submission LP allocation sites (valley sides)

Scale @ A3 19,500
 Source: Environment Agency
 © Crown copyright and database rights
 2016 Ordnance Survey 100050083

Findon
 Landscape Context
 Topography, Flood Zone
 and River Corridor (dry)
 with allocation sites shown

